

RESEARCHING FARM HISTORY IN OXFORD COUNTY WITH ONLAND.CA

1

Search Ontario Land Property Records

OnLand is your online information source from the Ontario Land Registration and Writs system. This channel gives you access to official, property-related information and Documents.

Where would you like to search?

Search Location Select from LRO List

Onland can help you discover past owners of your property going back to Crown Land, as well as boundary changes. Type onland.ca into your browser. Type 'Oxford' into the search location box - selecting Oxford County LRO 41

2

Search Location Select from LRO List

What would you like to search?



Property

Find property information by PIN, address, instrument, or map

Search



Documents

Find legal Documents and resources related to land ownership and geographic information

Search



Writs

Find Writ information for a person, corporation or other legal entity in Ontario

Historical Books

Find historical records for registered property information

Search

Scroll down to reveal search options. Know the farm location, Lot & Concession. Consult the 1876 Historical Atlas if needed - <https://digital.library.mcgill.ca/countyatlas/searchmapframes.php>. Click on 'Historical Books Search'.

3

Historical Books

Land Registry Office OXFORD COUNTY (LRO 41)

Search and view Historical Books, the original property records registered prior to the introduction of Ontario's electronic land registration system.

Search Books Browse Books

Book Category

Property Description (Optional)

Other Information

Enter keyword (eg. road allowance)

Search Books

Search by Book Number

click on 'Browse Books'

4

Historical Books

Land Registry Office OXFORD COUNTY (LRO 41)

Search and view Historical Books, the original property records registered prior to the introduction of Ontario's electronic land registration system.

Search Books Browse Books

Browse all Historical Books that are available in your selected Land Registry Office. Some books may not be available online. If you require assistance with an unavailable book, please contact ServiceOntario.

Abstract/Parcel Register Book

Registry abstracts, land title parcel registers, registry and land titles condominium registers, miscellaneous abstracts containing other title information.

Browse Abstract/Parcel Register Book >

News

November 26, 2020
OnLand System Maintenance December 5, 2020
All News and Announcements >

Search Hours (EST)

Monday through Thursday - 4 a.m. to 12 a.m.
Friday - 4 a.m. to 9 p.m.
Saturday - 9 a.m. to 6 p.m.
Sunday - 9 a.m. to 9 p.m.

Click on the 'Browse Abstract Parcel/Register Book'

RESEARCHING FARM HISTORY IN OXFORD COUNTY WITH ONLAND.CA

5 Historical Books

Land Registry Office
OXFORD COUNTY (LRO 41) [change](#) [Help on this page](#)

View Historical Books, the original property records registered prior to the introduction of Ontario's electronic land registration system.

[Historical Books](#) [Browse Books](#)

All Books > Abstract/Parcel Register Book

Showing 1 to 30 of 412 result(s)

Book #	Township / Municipality	Description / Comments
1	BLENHHEIM	CONCESSION 1, LOT 1 TO 24; ROAD ALLOWANCE
1	BLENHHEIM	PLAN 10, BEXLEY, EAST OF GRAHAM
2	BLENHHEIM	CONCESSION 2, LOT 1 TO 24
2	BLENHHEIM	PLAN 10, WEST OF GRAHAM TO WEST OF RIDDLE
3	BLENHHEIM	CONCESSION 3, LOT 1 TO 24
3	BLENHHEIM	PLAN 10, EAST OF VANSITTART TO YEO
4	BLENHHEIM	CONCESSION 4, LOT 1 TO 24
5	BLENHHEIM	CONCESSION 5, LOT 1 TO 24

Filter by: Township / Municipality

- Township / Municipality
- BEACHVILLE
- BLANFORD
- BLENHHEIM
- CERRHAM
- EAST NISSOURI
- EAST OXFORD
- EAST ZORRA
- INGERSOLL
- MIDDLETON
- NORTH NORWICH
- NORTH OXFORD
- NORWICH
- NORWICH VILLAGE
- OXFORD
- SOUTH NORWICH
- TILSONBURG
- WEST OXFORD
- WEST ZORRA
- WOODSTOCK

Click on the dropdown menu and choose the former Oxford municipality of the subject property.

6 Historical Books

Land Registry Office
OXFORD COUNTY (LRO 41) [change](#) [Help on this page](#)

View Historical Books, the original property records registered prior to the introduction of Ontario's electronic land registration system.

[Historical Books](#) [Browse Books](#)

All Books > Abstract/Parcel Register Book

Showing 1 to 7 of 7 result(s)

Filter by: EAST NISSOURI

Book #	Township / Municipality	Description / Comments	View Details
15	EAST NISSOURI	CONCESSION 8, LOT 1 TO 36; ROAD ALLOWANCE	View Details
16	EAST NISSOURI	CONCESSION 9, LOT 1 TO 36	View Details
17	EAST NISSOURI	CONCESSION 10, LOT 1 TO 36	View Details
18	EAST NISSOURI	CONCESSION 11, LOT 1 TO 36	View Details
19	EAST NISSOURI	CONCESSION 12, LOT 1 TO 36	View Details
20	EAST NISSOURI	CONCESSION 13, LOT 1 TO 36	View Details
21	EAST NISSOURI	CONCESSION 14, LOT 1 TO 36	View Details

Subject property is located at Concession 11, Lot 1, in East Nissouri Township. Click 'View Details'

7 Abstract/Parcel Register Book

Return to Search Results

OXFORD COUNTY (41), EAST NISSOURI, Book 18
CON 11, LOT 1 TO 36

Book ID Target
START

Book ID: East Nissouri 11-1-36
Concession 11
Sequence #: 17

Date: 10/18/07
Operator: Mike Soren

Select Desired Pages

Add Current Page

From To Add Range

Total Selected Pages (0)
No pages selected.

Historical Books Certified Copies [i](#)
Add Certified Copy (Optional) \$2.00

I accept the Terms of Service *

Request Selected Pages +

Previous 1 of 304 Next

Considering that this Historical Book contains Lots 1 to 36 - judge where the Lot # might fall in numerical order by typing in a number. It is not an exact science! Use the previous/next buttons to fine tune to desired Lot #

8 Abstract/Parcel Register Book

Return to Search Results

OXFORD COUNTY (41), EAST NISSOURI, Book 18
CON 11, LOT 1 TO 36

Select Desired Pages

Add Current Page

From To Add Range

Total Selected Pages (0)
No pages selected.

Historical Books Certified Copies [i](#)
Add Certified Copy (Optional) \$2.00

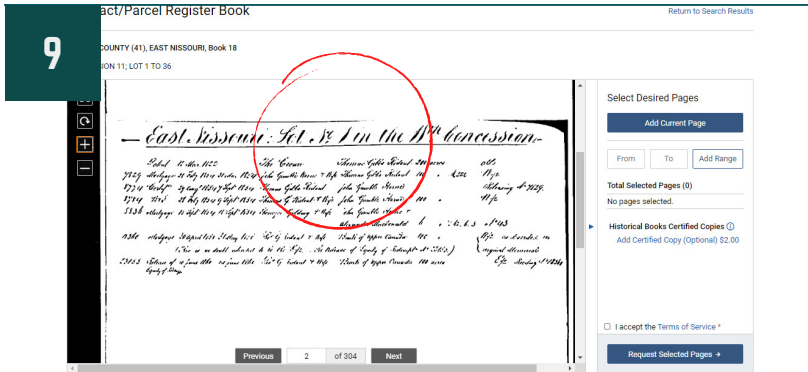
I accept the Terms of Service *

Request Selected Pages +

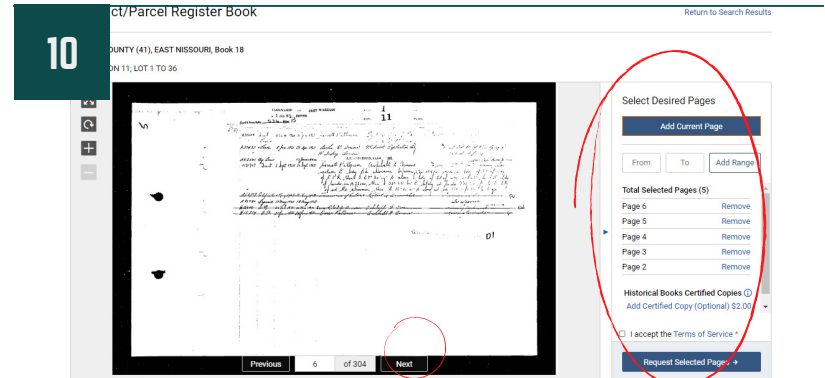
Previous 2 of 304 Next

Use the navigational tools to zoom, full screen, reduce and turn the image.

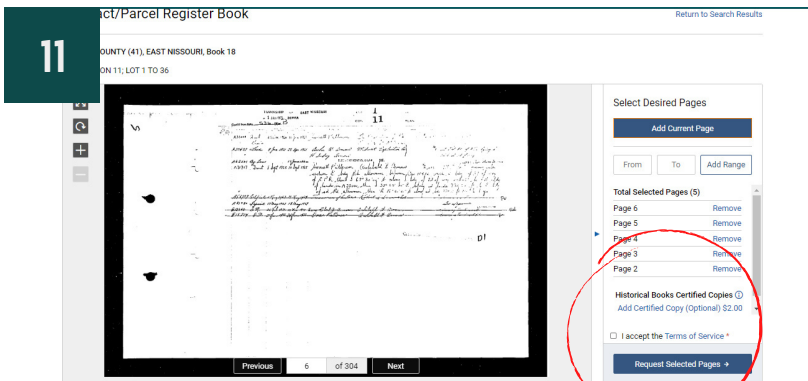
RESEARCHING FARM HISTORY IN OXFORD COUNTY WITH ONLAND.CA



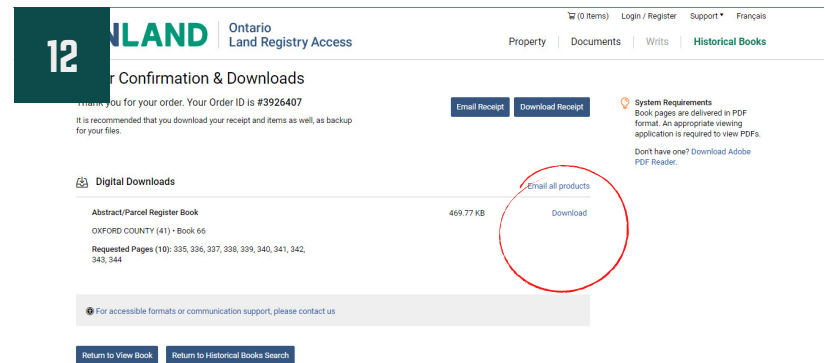
Confirm the Lot & Concession #. Notice that this abstract goes back to Crown Land ownership.



A property abstract map be many pages, over many years. Onland allows you to download or email the abstract by clicking 'Add current page' to a max of 20 pages. Keep adding pages, by moving through the abstract by clicking 'Next'.



All abstract pages from Lot 1, Concession 11, have been added. Click 'Request Selected Pages'. A new window will open, you will need to enter an email before continuing.



Click 'Download'. Onland will download a PDF of the entire abstract for the desired Lot. When the PDF has downloaded you may save or print.